

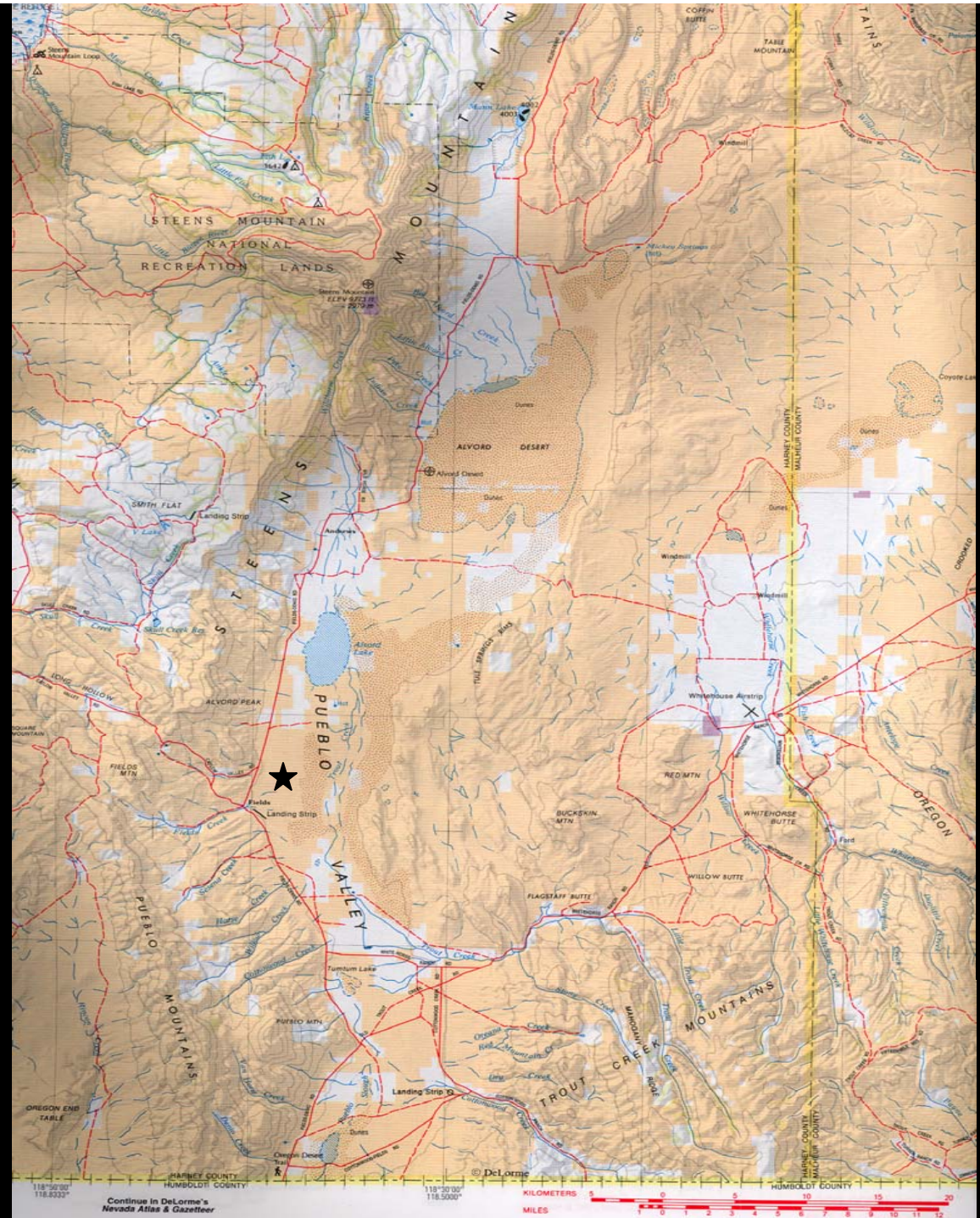
# Steens Mt is a CMPA

TA  
Chris Fabry  
in  
2006





**The Steens Mountain Uplift is W of the Alvord Basin, and includes Steens Mt and Alvord Peak (study site is at black star)**





**View to the north of the study site is Steens Mt**





East view of the gradual west slope of Steens,  
seen from hillcrest on the road above Frenchglen





## View of Steens Mt to the east from near Frenchglen



**Little  
Blitzen  
River valley  
near  
Frenchglen**





# Cooling off in the river





**Steens Mt slopes gently to the west and north**





# North facing slope on Steens Mt in July





**Some frozen ponds have not entirely melted  
by early July on Steens Mt**





# Snowmelt pond on Steens Mt





## Pond and upland vegetation on Steens Mt





# The aspen edge





## Leaf miner trail in aspen leaf on Steens Mt





**On Steens looking W toward Blitzen gorge,  
a glacial valley in the distance**





# A valley on Steens Mt





## Wildflowers on Steens Mt in July





## Kiger Gorge, Steens Mt, north view





# Kiger Gorge, Steens Mt






# Valley floor in Kiger Gorge, Steens Mt





# **Notch on E side of Kiger Gorge**





**It is refreshingly cool on Steens Mt in summer**





# Eastward view of N end of Alvord Dry Lake and lowlands, from atop Steens






**E ridge of Wildhorse Canyon atop Steens, and with  
view of SW portion of Alvord Dry Lake**





## Tyler Southard risking it all





# A hanging valley





**Students at  
the E face of  
Steens Mt,  
looming over  
the Alvord Basin**





**Chase Carter on Steens Mt overlooking  
Alvord Dry Lake, with water, to the E, 2005**





## View of Alvord Dry Lake from atop Steens Mt





# **South view of Alvord Basin from Steens Mt.**

(arrow points to study site location)





# **View S from atop Steens Mt, showing the edge of the fault-block and Little Alvord Dry Lake**





# Wildhorse Canyon





## Another view into Wildhorse Canyon





# Snowmelt streams in Wildhorse Canyon





# A small lake near the top of Wildhorse Canyon





# July wildflowers on Steens





# A view toward the Alvord Basin from Steens Mt





# Male students, TA, & Course Instructor, 2006





# The 2007 field crew near Steens Summit





**A view up a drainage, along E base of Steens Mt,  
somewhere N of Alvord Ranch**





## Camping site just off of E Steens Rd





# Magnificent mailbox!





## The base of Steens Mt, N of Alvord Ranch





**Cloud-shrouded view up a drainage toward Steens Mt,  
from E Steens Rd, somewhere N of Alvord Ranch**





**Looking SW toward Steens Mt as seen from E Steens Rd**





**Looking SW toward Steens Mt as seen from E Steens Rd, just N  
of the other prior photo**

